

2016-2017  
BUS SCHEDULE

*MORNINGS:*

- 7:45 ALL buses unload at 7:45
- All 13 Pine Knot buses unload at PKP and make transfers
- PK buses 602, 1102, 2002, 2007 transfer all PKI students to Pine Knot Intermediate  
PK buses 2005, 905, 12, 105 will take all MMS students and proceed to MMS  
PK buses 308, 2004, 209, 108, 312 will take all MCHS students and proceed to MCHS
- 7:45 Smithtown & Stearns buses unload at MMS then proceed to MCHS, PKI, PKP
- 7:45 All 14 Whitley buses unload at WCE and make transfers
- Whitley buses 1206, 1603, 715, 212 take all MMS students and proceed to MMS  
Whitley buses 1306, 1506, 208, 1602, 702 take all MCHS students and proceed to MCHS
- 7:45 Special Needs buses will exchange students at the bus garage, then travel to assigned school.

SCHOOL START TIME:

- 8:08 WCE  
8:10 PKI, MMS, MCHS  
8:15 PKP

AFTERNOON SCHEDULE:

- 3:07 McCreary Middle  
3:12 McCreary Central

Student driver/Parent pickup released after MCHS & MMS buses leave

- 3:10 Whitley Elementary  
3:10 Pine Knot Intermediate  
3:20 Pine Knot Primary

Stearns / Smithtown bus driver's at PKI will make contact with drivers at MCHS/MMS to let them know they are ready for departure to PKP.

In the *afternoon only*, Pine Knot Intermediate will be the transfer point for all MCHS & MMS Pine Knot students, then proceed to PKP

SPECIAL NEEDS BUSES:

- |      |          |                  |          |
|------|----------|------------------|----------|
| MCHS | Bus 815  | Roger Winchester | 376-5280 |
| MMS  | Bus 1607 | Alene Trammell   | 354-2956 |
| WCE  | Bus 2203 | Pauline Sumner   | 516-6617 |
| PKI  | Bus 2403 | Misty Bryant     | 310-4152 |
| PKP  | Bus 2103 | Jeanetta Burdine | 354-1399 |

WHITLEY QUICK REFERENCE BUS ROUTES  
2016 – 2017

1206	FAYE GOODIN	Eagle / Hwy. 90 Area
702	BOBBIE CHITWOOD	Vanover Ridge Area
1306	TIM LYKINS	Beulah Heights/Hatfield Subdivision/ Jenny's Branch
1506	RODGER CORDELL	Marshes/Alum
208	CHARLIE HUGHES	Greenwood Area
205	TOM KENNEDY	Wiborg / Hwy. 1651 S. Marshes Area
212	JIMMY DUNCAN	Williamsburg St.
1807	FARON STRUNK	Bear Wallow/Lower Williamsburg St.
1907	DOUG PATRICK	Sawyer Area
715	RAY GALLOWAY	Whitley Area /Hwy. 1651 to Country Store / Strunk Ridge Rd.
2100	CRAIG GOODIN	Mill Creek / Sawyer Area / Bee Rock
1602	SHERRI HAMMOCK	Lick Creek Rd./Holloway Cem. Rd./ McCreary Apts.
304	DEWAYNE WINCHESTER	Day Ridge Area
1603	RON CLARK	Sandhill West/ Brownie Duncan Rd.

**WHITLEY / EAGLE ROUTES  
2016-2017**

**Bus # 1907**

**DOUG PATRICK**

**376-2404**

**SAWYER AREA:** Begin at Eagle Sawyer Park, traveling to Hwy 896. Continue on 896 and turn left onto Rock Branch Rd, then take right fork to Marlar Cemetery Rd. When returning to 896, take right onto Devil's Creek, continue to Taylor Farm. Return to 896 and travel to Gordon Taylor Rd loading students, then return to Hwy 896. Go to Hwy 90 and travel to Kilburn Rd. After loading students, return to Hwy 90. Proceed to Hwy 27 then WCE.

**Bus # 1206**

**FAYE GOODIN**

**376-1374**

**EAGLE / HWY. 90 AREA:** Route begins at Hwy 90 and 700 to Thunderstruck Rd. Then proceeds to Hwy 90 East to Eagle Falls Resort, turn around and returns to Hwy 90 West to Hicks-Perry Rd. Proceeds to Hwy 90 to Eagle School Rd. Turn at end of the road. Returns to Hwy 90 and picks up on A. Patrick Rd. Proceeds to Slab Vanover Rd., returns to Hwy 90 and turns right onto Carlos Vanover Rd. Returns to Hwy 90 and proceeds to WCE, MMS.

**Bus # 2100**

**CRAIG GOODIN**

**516-1593**

**MILL CREEK / SAWYER AREA:** Route begins at Hwy 1609, comes back out, turns left onto Hwy 896. Next is Sawyer Church Rd, and then returns to 896. Travels 896 to Mill Creek, Dude Taylor, Hurd Ridge and Funston. Travels to Hwy 90. Turn left on Bee Rock Rd to load students. Return to Hwy 90 and load students from Howard Goodin's store to Hwy 27. Proceeds to WCE, MMS.

**Bus # 702**

**BOBBIE CHITWOOD**

**423-223-9668**

**VANOVER RIDGE AREA:** Route begins on Vanover Ridge Spur to Jay Corder Rd. White Pine Drive, Oak Hill Circle, Lake Drive Rd, Davis Circle Rd, Yancey Lane then Piney Grove Cemetery Rd. Proceeds to WCE, MCHS.

**Bus # 1306**

**TIM LYKINS**

**310-1604**

**BEULAH HEIGHTS AREA:** Route begins on Beulah Heights Rd., then to Hwy 700, back to Beulah Heights to Webster Rd. Turns and comes back to Beulah Heights. Next to Hwy 27 to Sandhill picking up students to Hatfield Subdivision, traveling down Hatfield Subdivision picking up students. Continues to Jenny's Branch Rd not picking up students until the bus is on Jenny's Branch Rd. Proceeds to WCE, MCHS.

**Bus # 304**

**DEWAYNE WINCHESTER**

**606-305-9324**

**DAY RIDGE AREA:** Day Ridge Rd to 2-mile marker, back to wooden fence before Nevelsville School Rd. Then Albert Keith Rd, turns in field and goes to Ballou Rd, McArthur Swain house. Next, to Scott Bolin Rd. from William Siding Rd to Riley New Rd, turns back to Taylor Farm, then Whippoorwill Lane and to Bulldog Strunk Rd. Proceed to WCE, MMS.

**Bus # 208**

**CHARLES HUGHES**

**310-6649**

**GREENWOOD AREA:** Route begins on Buck Knob Tower Rd. at last trailer on right. Turn at Tower Rd then Greenwood Church Rd. Travel Church road, past the cemetery, to Phillips Ridge Rd to the end. Returns to Church Rd to Lee Chapman Rd. Next, travels to Hwy 27 South to Charlie Hughes Rd, on right, cross railroad tracks and left on Poff Rd. Return to Hwy 27 South to Hwy 927, then Old 27 to Tucker Town. Travels up the hill, then right on Bolin Rd, to the end. Turns and goes back to Hwy 27 South and stops at Gerald Bolin Rd and George Dick Rd in Flat Rock. Proceeds to WCE, MCHS.

**Bus # 205**

**TOM KENNEDY**

**376-8484**

**WIBORG / HWY. 1651 SOUTH MARSHES SIDING:** Route begins on Old Baptizing Hole Rd, Wiborg Loop, Harley Coffey Rd, Winding Ridge Rd, Hwy 1651 Marshes Siding, stops at Little Lambs Daycare, to Old WCE Rd in Whitley City. Proceeds to WCE.

**Bus # 212**

**JIMMY DUNCAN**

**310-4223**

**WILLIAMSBURG STREET:** Route begins on Williamsburg Street on Rogers Rd. Proceeds down Selvidge Lane, Stephens Farm Rd, Lynch Rd and Church Rd. Travels Williamsburg Street back to Hwy 27 North to the car wash and turns left, goes to Main Street and turns left, then turns left on Hwy 478, then right on Cain Rd. Circles around to Hwy. 27 and goes South to Taylor Rd. Stops across from Save A Lot then proceeds to Big M Plaza to old post office and then proceeds to Lumber King parking lot. Returns to Hwy 27 North to WCE.

**Bus # 1807**

**FARON STRUNK**

**516-4381**

**BEAR WALLOW:** Route begins at 0 mile marker on Peel Dogwood & New Liberty Rd. Proceeds to Williamsburg Street to Watters Ridge Rd. Comes back out to Williamsburg Street, picking up students and ending route at entrance of Acorn Lane. Travels to Hwy. 27 North to WCE.

**Bus # 1602**

**SHERRI HAMMOCK**

**310-2750**

**MARSHES SIDING:** Lick Creek Rd., Doc Jones Rd., Holloway Cemetery Rd., Old Bailey Rd., Hwy. 1651 picking up students at apartments across from Dairy Bar and through town. Travels to old WCE, then turn right to Hwy. 27 North to WCE, MCHS.

**Bus # 1506**

**RODGER CORDELL**

**606-305-1600**

**MARSHES SIDING, ALUM RD:** Travels Hwy 700 - Alum Rd. to bus turn around and comes back to Fanchester Heights. Travels to and turns right on Lick Creek Rd., continue to and turn right on West Ridge Rd. Returns to Lick Creek Rd. and travels to Hwy. 700 picking up students across tracks to Hwy. 27 North. Proceeds to Cobblestone Trailer Park and on to WCE, MCHS.

**Bus # 1603**

**RON CLARK**

**310-3342**

**SANDHILL:** Route begins on Hinkleville Rd. and travels back to Sand Hill West picking up students on Taz Rd., Catron, Horne, Hens Nest, Peel Dogwood Rd. and makes a stop at T-Branch Rd. Then continues on Sand Hill Rd. to Brownie Duncan Rd picking up all of Hwy 700 to Hatfield Subdivision but NOT picking up on Hatfield Subdivision. Transports students to WCE, MMS.

**Bus # 715**

**RAY GALLOWAY**

**310-9210**

West Williamsburg Street to 1651 South to Dixie Loop, stop at Bruner Lane to Country Store. Turns and travels north on 1651 picking up students to and including State Garage Rd. Goes to US 27 North to Strunk Ridge Rd. Travels to Ross Howard Rd., Black Walnut Rd., Rebecca Lane. Picks up students on Strunk Ridge to the end. Returns to US 27 North to WCE, MCHS.

STEARNS / SMITHTOWN / PINE KNOT AREAS  
2016 – 2017

QUICK REFERENCE GUIDE

- 1406 Kathy Worley – Coal Pit Rd. / Mine 18 Rd. / Bear Creek / Murphy's Subdivision
- 2003 Rick Stephens – Reservoir Rd. / Pig Skin Rd. / Les Martin Rd. / Parkland Motel when needed
- 508 Aaron Tucker - Tunnel Ridge / Poplar Springs Rd. / Pine Ridge Rd.
- 309 Jason Vaughn - Justus Mine Rd. / Journey's End / Web Warman Hill / Newtown Rd. / Winchester Hill
- 408 Randy Hill – Dump Rd. / Owens Rd. / Shirt Factory Rd. / Oliver Dr. / Wilburn Ross Hwy
- 112 Jeremy Pinkerton - Dobbs Hollow / Jones Hollow / Wolf Creek Community
- 804 mechanic (Robbie Winchester) - Clark Hollow / Oma Jones Rd.
- 102 Linda Dobbs - Rattlesnake Ridge / Bee Rock / Lower Wolf Creek
- 109 Roger Phillips – Hickory Knob / Skullbone Tower Rd. / Jewel Kidd Hill
- 1601 Tim Phillips - Bald Knob / Devils Creek / W92 / Wagon Ridge
- 1604 Ricky Longmire – John Perry Rd. / Worley Hill Top / W 92
- 2004 Milton Smith – Mike Cooper Rd. / Kidd Cemetery Rd. / Chewford Rd. / Garland Rd. / Cal Hill Spur
- 209 Larry Bruce - Round Top Rd.
- 1102 Justin Young - Begins S 1651 / Kilby Lane / Chaney Lane / Mud Cut / Job Corps Rd.
- 12 Craig Boyatt – Holly Hill / Hwy 592 / Corder Flats / Creekmore Privett Rd.
- 2005 Troy Privett – Mt. Pleasant at A. Duncan Rd. / Old Hwy 27 / Leamon Strunk Rd. / Lum Strunk
- 108 Greg Burdine – Cal Hill Rd. / Josh Hill Rd. / Tom Neal Rd. / Hwy 2792
- 2007 Calvin Stevens - Murphy Ridge Rd. / Floyd Meadows Rd. / Privett Rd. / Hwy 1470 E
- 308 Karl Kramar – Mt. Pleasant Rd. / Tom Meadows Rd. / Kingtown Rd.
- 905 Johnny Cox - Hayes Creek / Osborne Creek / Low Gap Rd. / Poley Ellis Rd. / Poplar Ford Rd.
- 312 Ralph Blevins – Perkins Lane / Laurel Cemetery Rd. / Meadows Grove / Airport Rd.
- 602 Dewey Bryant – Old & New Stephens Mill Rd.s / Ellis Rd. / Lloyd Martin Rd. / Herb Neal / Fed Stephens / Twin Lakes Subdivision

2002 **Mike Bryant** - Side roads off Bethel / Shady Acres behind PKP

105 **Johnny Perry** - Main Bethel Rd. / CCC Rd. / Kidd School Rd. / Pleasant Run

**STEARNS AREA  
2016-2017**

**Bus # 1406**

**KATHY WORLEY**

**310-6268**

**MINE 18: Route begins on Mine 18 Rd. to Musgrove Rd, turn around and go to Bear Creek to forks of road. Go back to Mine 18 Rd, turn right onto Murphy Subdivision Rd, to the end. Return to Mine 18 stopping at Son-in-Law Ridge. Travel east to Hwy 1651 South to Coal Pit Rd. and Woods Rd. Returns to 1651 North and travels to MMS, MCHS, PKI, PKP.**

**Bus # 2003**

**RICK STEPHENS**

**376-3719**

**Route begins on Reservoir Rd to the end, then travels to Pig Skin Rd to the end and picks up students on Myrtle Lane. Returns to Pig Skin and picks up students on Laurel Estates Rd. Returns to Pig Skin and turns at Papa's Pizza and goes back to Les Martin Rd, turns at junction. Returns to Hwy 27 North. Stops at Parkland Motel and McCreary Center college when necessary. Proceeds to MMS, MCHS, PKI, PKP.**

**Bus # 508**

**AARON TUCKER**

**Contact bus garage  
for info. 376-8199**

**Route begins on Tunnel Ridge Rd, Sportsman Club Rd. Travels back to West 92 and goes to Poplar Springs Rd, Pine Ridge Rd. loading students to Hwy 1651, stops at Inman Neal Rd to S. Hwy 1651. Route ends at the Country Store. Proceeds to MMS, MCHS, PKI, PKP.**

**Bus # 309**

**JASON VAUGHN**

**376-8037**

**Route begins on Hwy 1651 at Mud Cut bridge. (He does not go down Woods Rd) Next Newtown Rd, Old State Garage Rd, Justus Mine Rd, Journey's End West, Tim Stephens Rd and Hwy 742, Webb Warman Hill, Journey's End East. Hwy 1651 to Sprouts Day Care. Travels to 1651 to Golf Course Rd, top of Kinne Street, Stearns First Baptist church, and Hume Dr, making stops to Donaldson Hill, Stearns Baptist Church, Hume Dr, pick up at Winchester Hill then proceeds to MMS, MCHS, PKI, PKP.**

**Bus # 408**

**RANDY HILL**

**354-9660**

**Route begins on Oliver Dr, (Dump Rd is included in this route), then Owens Rd, stops at Ken Tucker Rd then to Shirt Factory Rd. Continues to East Appletree Rd, including Dinky Doo's, then Valley Rd, Chester Ball Rd, lower Shirt Factory Rd, back to East Appletree to Hwy 1651 travels to Wilburn Ross Hwy, Vina Brown Rd, and proceeds to and including Raider Way. Unloads at MMS, MCHS, PKI, PKP.**



**SMITHTOWN AREA  
2016-2017**

**Bus # 109**

**ROGER PHILLIPS**

**contact bus garage  
376-8199**

**SKULLBONE TOWER: Route begins on Hickory Knob Rd. Proceeds to Hwy 1363 to Skullbone Tower Rd. and travels about two miles, then turn around. Returns to 1363, proceeds to Jewel Kidd Hill, to Yamacraw bridge and travels to MMS, MCHS, PKI, PKP.**

**Bus # 112**

**JEREMY PINKERTON**

**606-588-9004**

**DOBBS HOLLOW: Route begins at end of Jones Hollow Rd to Hwy 92, travel to Skullbone then to Dobbs Hollow. Pick up two students and turn. Pick up students through Dobbs Hollow. Proceed back to Hwy 92 picking up all students in the Wolf Ridge Community. Proceed back to Hwy. 92. Unloads at MMS, MCHS, PKI, PKP.**

**Bus # 804**

**ROBBIE WINCHESTER (temporary)**

**310-3017**

**CLARK HOLLOW: Route begins on West 92 at Clark Hollow Rd. / Wayne County line. Comes back to Powell Gap Mountain then down Oma Jones Rd. Proceeds on West 92 loading students to Jones Hollow Rd, but not on Jones Hollow Rd, then proceeds to MMS, MCHS, PKI, PKP.**

**Bus # 1601**

**TIM PHILLIPS**

**376-3677**

**BALD KNOB: Route begins at Bald Knob to Devils Creek and on to Koger Hollow bridge. Travels to West 92 stopping at Tommy Strunk, Whitehead Rd, then goes down Pete Bowman Rd, Triple Oaks, Matthews Rd, and Wagon Ridge picking up students to Old Smithtown Elem. Proceeds to MMS, MCHS, PKI, PKP.**

**Bus # 1604**

**RICKY LONGMIRE**

**376-9602**

**West 92 to SHADY LANE: Route begins on John Perry Rd, then Hwy 791 to Worley Hill Top to the end of the road. Next is Pryor Rd, to the end. Continue on Hwy 92, picks up at Earl Ross Rd but doesn't travel down it. Route ends picking up at the bottom of Kinne St. Proceeds to MMS, MCHS, PKI, PKP.**

**Bus # 102**

**LINDA DOBBS**

**376-8132**

**RATTLESNAKE RIDGE: Fordie Coffey Rd., Ervin Jones Rd., Junction Rd., Cherokee, Mt. View, top of Hines Hill, Bee Rock, Lower Wolf Creek. Proceeds to MMS, MCHS, PKI, PKP.**

**PINE KNOT AREA  
2016-2017**

**Bus # 308**

**KARL KRAMAR**

**376-1778**

Route begins on Mt. Pleasant Rd, then to Danny King Rd, Tom Meadows, Rd, Kingtown Rd, back to Mt. Pleasant Rd, then on to PKP, MCHS - morning. (MCHS, PKI, PKP – afternoon)

**Bus # 2004**

**MILTON SMITH**

**317-709-8239**

Route begins on Mike Cooper Rd off of Kidd Cemetery Rd, George Kidd Rd., Bob Musgrove Rd, Court Lane, Rick Wilson's store, to Hwy 27 S. Turn on Chewford Rd, Gilreath Rd, Stepp Rd, back to the forks, right to Quarry Rd. Next goes to Kidd/Garland Rd, Rayburn Rd, to Old Cal Hill Spur Rd. Proceeds to PKP, MCHS – morning. (MCHS, PKI, PKP – afternoon)

**Bus # 209**

**LARRY BRUCE**

**310-5309**

Route begins on Round Top Rd. from Mine 18 Rd. to Roundtop Church Rd. Turns and goes back to Sweet Gum Rd. Returns to Roundtop Rd. to Tom Meadows Rd. Next, goes to A. King Rd. to the end, to Cardinal Lane then stops at Can Man Rd. Stops at Star Lane, proceeds to Lora Woods Rd, Sargent Rd, then cross railroad tracks at Anderson's Grocery. Proceeds to PKP, MCHS - morning. (MCHS, PKI, PKP – afternoon)

**Bus # 1102**

**JUSTIN YOUNG**

**223-2796**

Route begins on Hwy 1651. Goes to Kilby Lane, Chaney Lane and Hickory Mill Rd. Proceed to Mud Cut Rd, Track Rd, and back to 1651 to the Pine Knot Fire House, through Job Corps Rd. to Hwy 27, and at the former Forcht bank. Proceeds to PKP, PKI - morning. (PKI, PKP – afternoon)

**Bus # 2005**

**TROY PRIVETT**

**354-9562**

Route begins on Mt. Pleasant Rd at A. Duncan Rd. and Sadie Lane. Turns around in parking lot at apartments, goes back to Hwy 1470 to Hwy 27. Goes to cigarette store on Old 27 to Leamon Strunk Rd. Returns to Old 27 to Lum Strunk Rd (Grand View Apts.) Turns around at first road past the trailer park. Proceeds to PKP, MMS - morning. (MMS, PKI, PKP – afternoon)

**Bus # 108**

**GREG BURDINE**

**354-1399**

Route begins on Cal Hill Rd, then Richard Stephens Rd, stop at Starlin Anderson Rd then to 1470. Turn in Burdine parking area. Proceed to Josh Hill Rd, turns sharp left onto Tom Neal Rd, then back to 92 and to Josh Hill Rd. Then travel to Hwy 2792 picking up students on 2792. Proceeds to PKP, MCHS - morning. (MCHS, PKI, PKP – afternoon)

**Bus # 2007**

**CALVIN STEVENS**

**354-3899**

Route begins 1-½ miles down Murphy Ridge Rd, continues to the forks of the road and bears right to the end of the road. Comes back out Murphy Ridge and turns left onto Floyd Meadows Rd to the end and turns around. Returns to Murphy Ridge and continues to Marsh Creek Rd. Turns left, goes to Privett Rd. and travels to the end. Comes back out and proceeds to PKP, PKI - morning. (PKI, PKP – afternoon)

**Bus # 905**

**JOHNNY COX**

**354-4483**

**Route begins on Hayes Creek, turns left on Osborne Creek Rd, then to Oscar Morgan Rd, David Marion Rd. It then goes down Granny Holt Knob. Travels to Low Gap Rd, Finley Rd, makes a circle to Smiddy Rd, Poley Ellis Rd, then to Poplar Ford Rd and proceed to PKP, MMS - morning. (MMS, PKI, PKP – afternoon)**

**Bus # 602**

**DEWEY BRYANT**

**310-4151**

**Route begins on Old Stephens Mill Rd, then 2792 up to Ellis Rd, Fed Stephens Rd, Lloyd Martin Rd, Herb Neal Rd, Wild Bill Stephens Rd. Also, New Stephens Mill Rd, Twin Lakes Rd, then proceeds to PKP, PKI - morning. (PKI, PKP – afternoon)**

**Bus # 312**

**RALPH BLEVINS**

**354-9310**

**Route begins on Perkins Lane then to Ezra Taylor Rd, Everett Ball Rd. Proceeds to Hwy 2792 and then turns on Bethel Rd. Goes to Leamon Richmond Rd. Follow to dead end, then turns right and follows Laurel Cemetery Rd. Goes to Duncan Rd, returns to Airport Rd, Cherokee Trail, Meadows Grove Spur, Martin Rd. South, Clarence Duncan Rd. and back to spur. Follow to right onto Meadows Grove Spur, Steve Gilreath Rd, back to Meadows Grove to Clinton Richmond Rd. Turns and goes back to Airport Rd, Clear Pine Drive, then back to 2792 and proceeds to PKP, MCHS - morning. (MCHS, PKI, PKP – afternoon)**

**Bus # 12**

**CRAIG BOYATT**

**516-4146**

**Route begins on 92 at Holly Hill, then to 1470, Osborne Creek Rd., turn on Hayes Creek Rd. to Dupey Lane, Judy Redden Rd, Corder Flats, Hazel Baird Rd, and Fitz Keith Rd. Back to Corder Flats, turn left onto 1470 to Creekmore/Privett Rd, back to 1470, stop at Danny Fletcher Rd. then proceed to PKP, MMS - morning. (MMS, PKI, PKP – afternoon)**

**Bus # 2002**

**MIKE BRYANT**

**354-3643**

**Route begins on Manning Rd, off of Bethel Rd, then Clear Creek Rd., Mary Shadoan Rd., Dean King Rd, Edd Stephens Rd, Muddy Branch, Swain Rd, Sam Strunk Rd, Sherman Richmond Rd. behind the prison. Go to Brinks Loop, Jim Smith Rd, Shady Acres, Batter Rd, then proceeds to PKP, PKI - morning. (PKI, PKP – afternoon)**

**Bus # 105**

**JOHNNY PERRY**

**354-5029**

**Route begins Hwy 2792 to CCC Rd., then Ned Ridge Rd, Kidd School Rd, Charlie Ball Rd, C. Bryant Rd., to Hwy 2792 again and goes to Edna Hayes Rd. Proceeds to William Davis Rd, Pleasant Run Church Rd, then Hwy 1044, Bethel Rd. Turns right on Kidd School Rd, then Strunk Lane, and comes back to Bethel Rd. picking up all students on the main Bethel Rd. to Hwy 2792, Clear Pine Dr. Proceeds to PKP, MMS - morning. (MMS, PKI, PKP – afternoon)**

**McCREARY**

**CENTRAL**

**HIGH**

**SCHOOL**

MCCREARY CENTRAL

Whitley buses

1306	1506	208	1602	702
------	------	-----	------	-----

Pine Knot buses

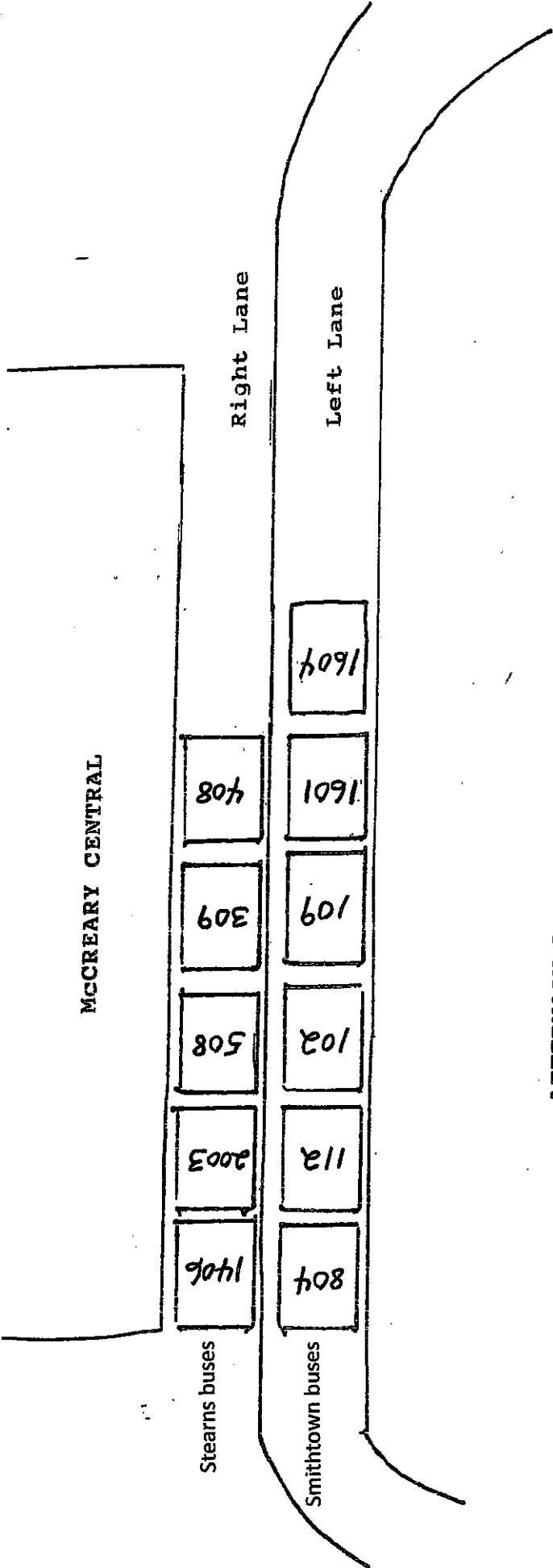
308	2004	209	108	312
-----	------	-----	-----	-----

Afternoon Line up

1st Group

**BUSES IN LEFT LANE WILL LEAVE LOADING ZONE FIRST.**

MCCREARY CENTRAL



AFTERNOON LINE UP SCHEDULE

2nd GROUP

STEARNS / SMITHTOWN

STEARNS BUSES WILL BE IN THE RIGHT LANE

BUSES IN LEFT LANE WILL LEAVE LOADING ZONE FIRST.

**McCREARY**

**MIDDLE**

**SCHOOL**

**AFTERNOON LINE UP SCHEDULE**

**Afternoon Line up**

1<sup>ST</sup> Group

**BUSES IN LEFT LANE WILL LEAVE LOADING ZONE FIRST.**

MCCREARY MIDDLE SCHOOL

Whitley buses

- 1206
- 1603
- 715
- 212

Pine Knot buses

- 2005
- 905
- 12
- 105



**AFTERNOON LINE UP SCHEDULE**

**2nd GROUP**

**STEARNS / SMITHTOWN**

**BUSES IN LEFT LANE WILL LEAVE  
LOADING ZONE FIRST.**

**MCCREARY MIDDLE SCHOOL**

Smithtown buses

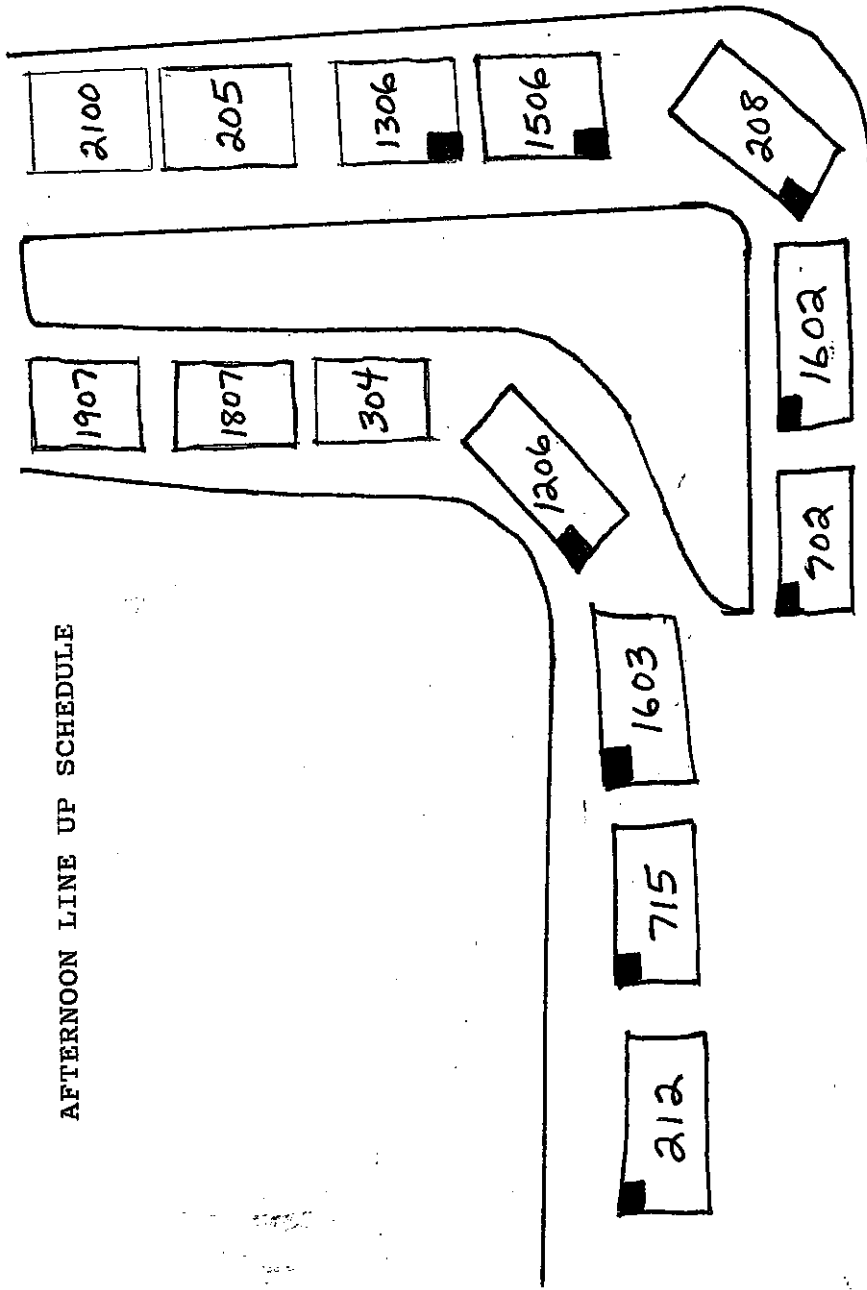
- 804
- 112
- 102
- 109
- 1601
- 1604

Stearns buses

- 1406
- 2003
- 508
- 309
- 408

**WHITLEY**  
**ELEMENTARY**  
**SCHOOL**

AFTERNOON LINE UP SCHEDULE



■ Transfer buses coming from high school and middle school

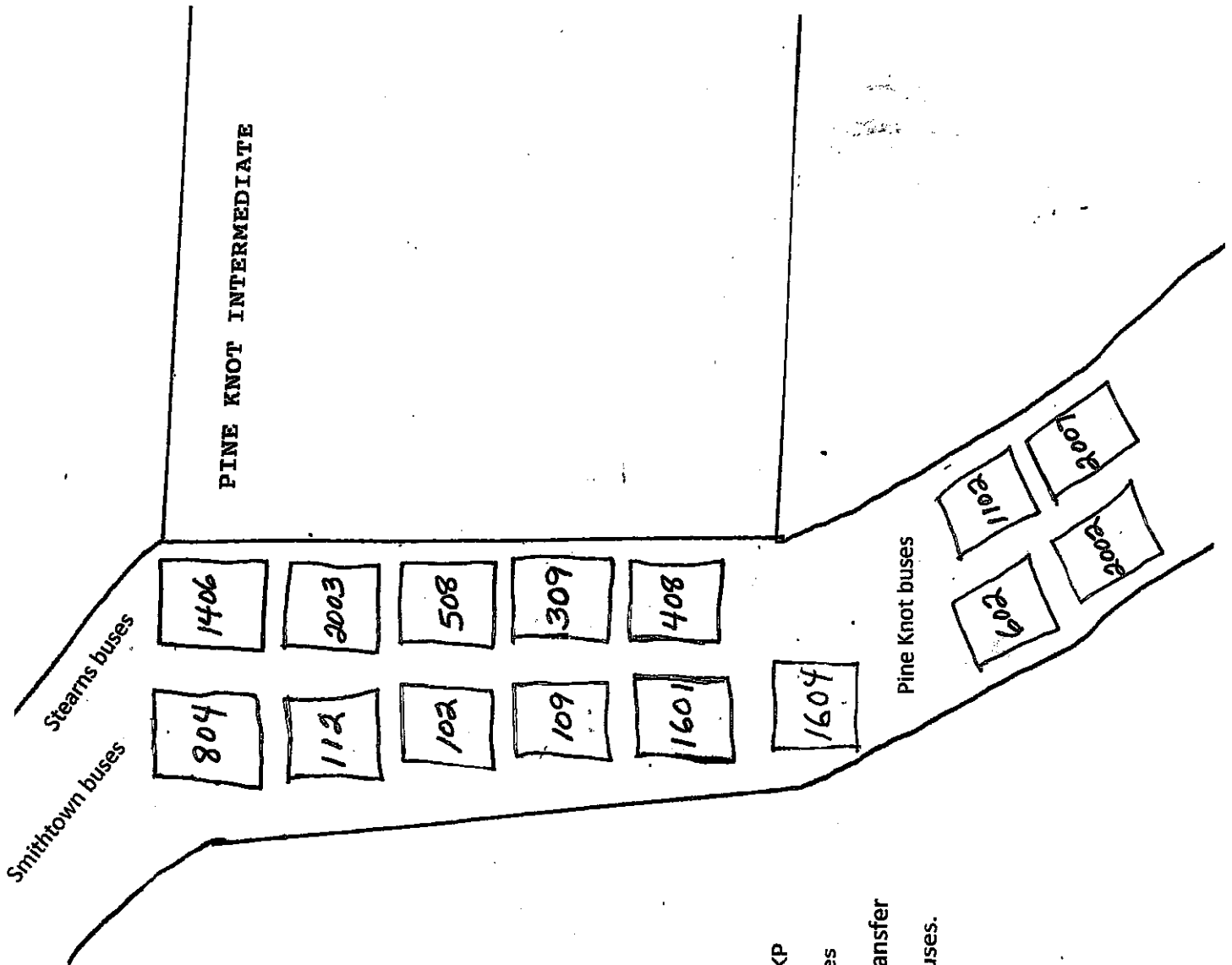
WHITLEY CITY ELEMENTARY

**PINE KNOT**

**INTERMEDIATE**

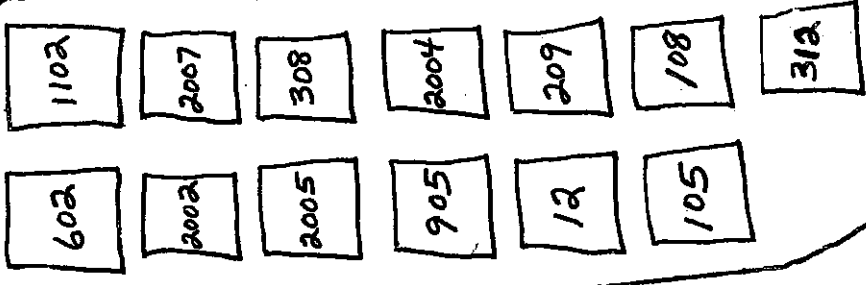
**SCHOOL**

**AFTERNOON LINEUP SCHEDULE**  
**1st GROUP**



Stearns/Smithtown students release first then continue to PKP  
 The four Pine Knot buses move forward and wait on the buses  
 coming from MCHS & MMS. When they arrive all students transfer  
 to their home buses and PKI students are released to their buses.

PINE KNOT INTERMEDIATE



PINE KNOT BUSES

AFTERNOON LINEUP SCHEDULE

2<sup>nd</sup> GROUP

**PINE KNOT**

**PRIMARY**

**SCHOOL**

STEARNS/SMITHTOWN BUSES

AFTERNOON LINE UP SCHEDULE

1<sup>ST</sup> Group

Bus Type	Bus Number	Bus Number	Bus Number	Bus Number	Bus Number	Bus Number
Stearns buses	1406	2003	508	309	408	
Smithtown buses	804	112	102	109	1601	1604

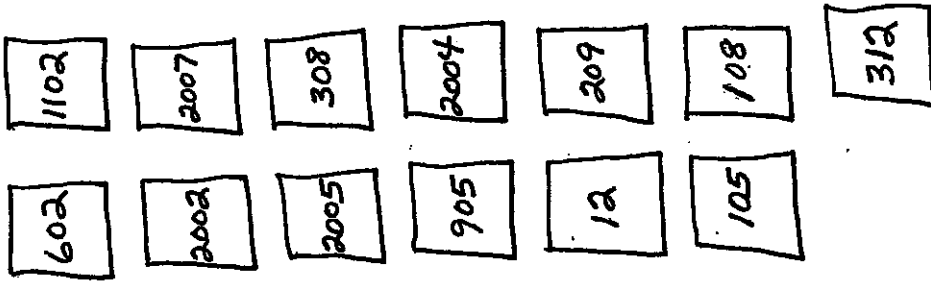
PINE KNOT PRIMARY



PINE KNOT BUSES

AFTERNOON LINE UP SCHEDULE

2<sup>nd</sup> Group



PINE KNOT PRIMARY